M.O.P. Dirección de E. hidroeléctricos

Aprovechamiento Hidroeléctrico del

## Río Negro

Obra Rincón del Bonete

# Catastro de las perforaciones Nº 74-147

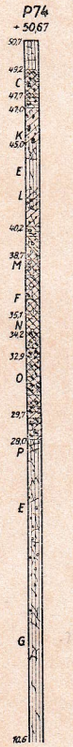


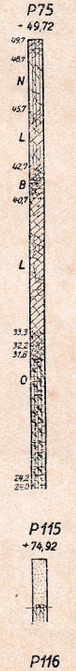


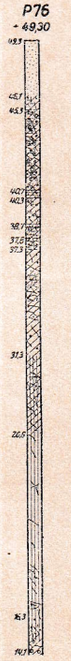


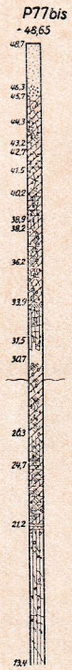

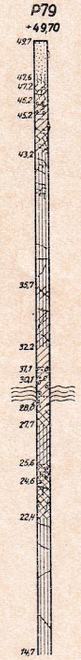

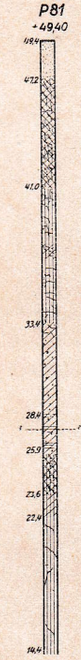

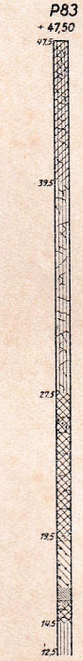



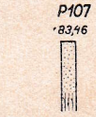





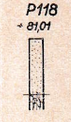

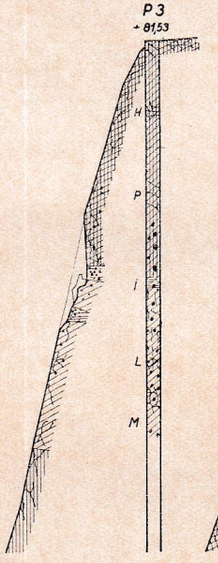


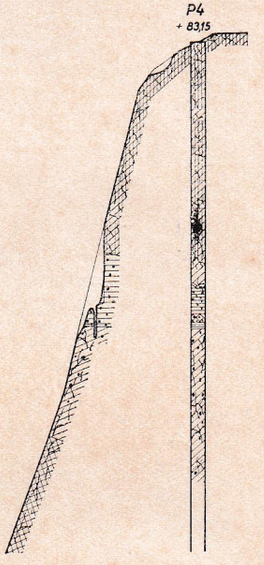


### Referencias

- piedra gris
- " marrón
- " roja
- " dura
- " semi dura
- " descompuesta
- completamente descompuesta sacan testigos
- arena
- arcilla
- napas de agua
- piedra quebrada
- " con fisuras
- " porosa
- " con huecos rellenos

| | fecha | nombre |
|---|---|---|
| Copiado de | 22.12.33 | C.M.E.N. Nov. 33 |
| Dibujado | 16.12.33 | Hans |
| Controlado | 23.12.33 | Ludin |

Dr. Ing. A. Ludin

Escala 1:100

Perforaciones Nº 74-147

Plano Nº 45

Archivo Nº 656

Jefe de sección: Reuter

Inspector general: A. Reuter

Berlin, el 3.XII.33

El Ingeniero: Ludin